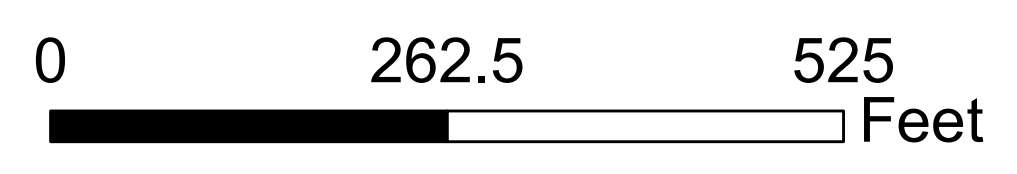
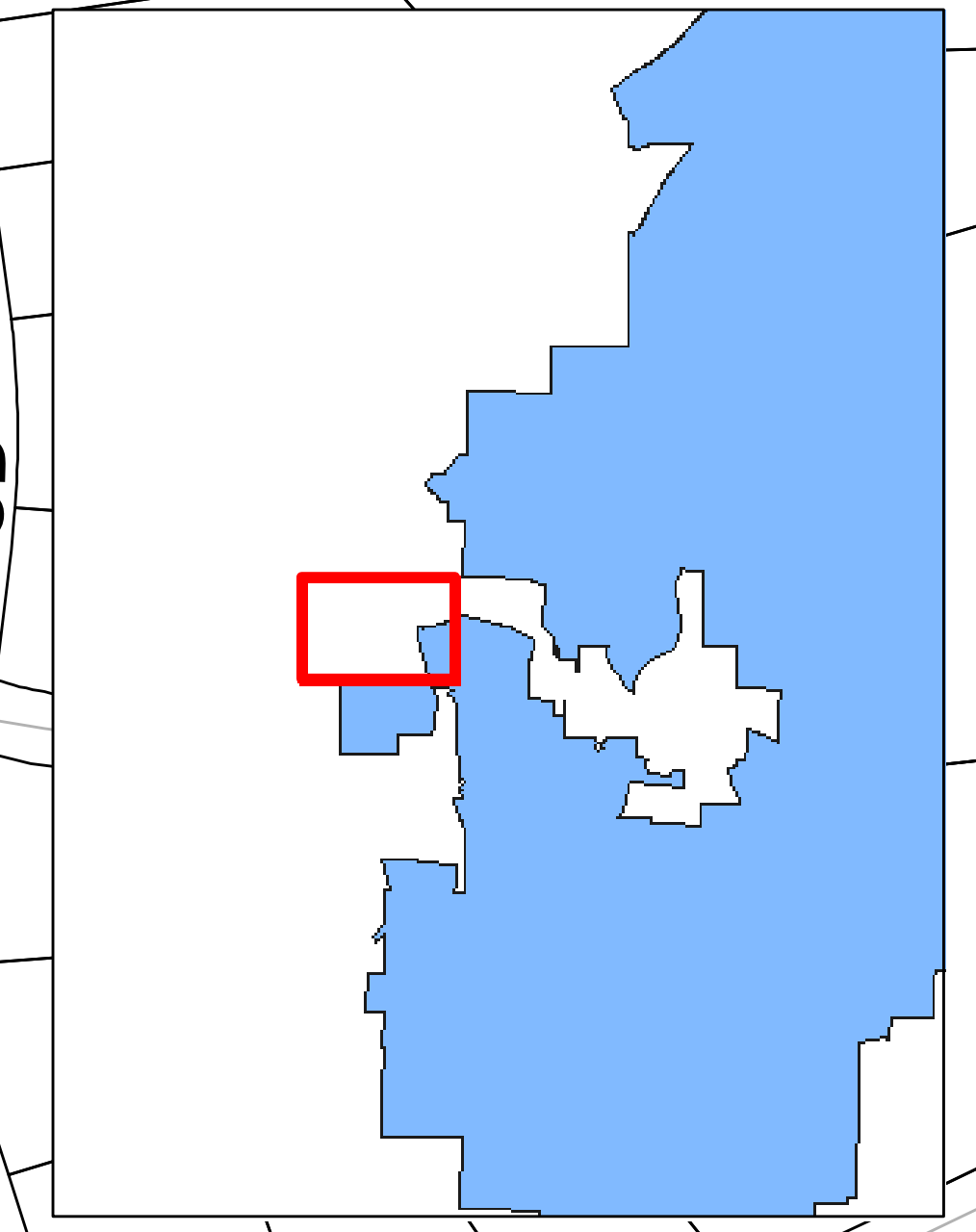

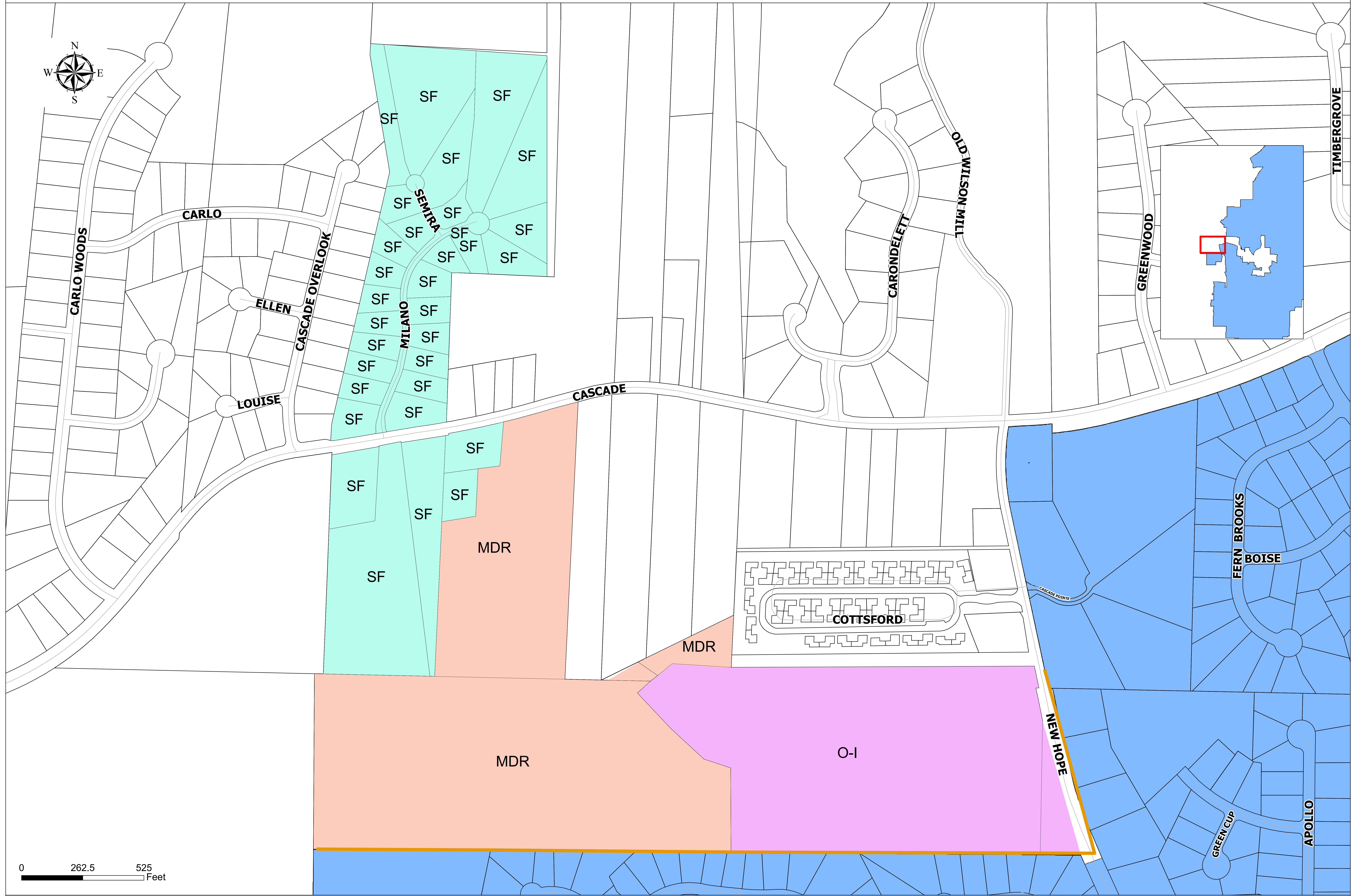


Cascade Falls Land Use



THIS MAP IS PROVIDED AS A PUBLIC SERVICE
 The City of Atlanta has made known that this Data contains known errors and inconsistencies. The City of Atlanta in no way ensures, represents or warrants the accuracy and/or reliability of the Data and/or map products being developed. The user of the Data and/or map products assumes all risks and liabilities which may arise from the information produced by Maps or Data furnished to User by the City of Atlanta.

All Population Numnbers are based on Estimates



City of Atlanta
 Department of Planning
 and Community Development

| | | |
|-------------------|-----------------------------------|-----------|
| COORDINATE SYSTEM | NAD 1983 STATE PLANE GEORGIA WEST | |
| MAP UNITS | U.S. SURVEY FEET | |
| DATE | Date | COMMENTS: |
| AUTHOR | Author | Comment1 |
| REQUEST # | Request | Comment2 |
| MAP SCALE | 1:1,526 | Comment3 |
| | 1 in = 127 ft | Comment4 |
| | | Comment5 |