
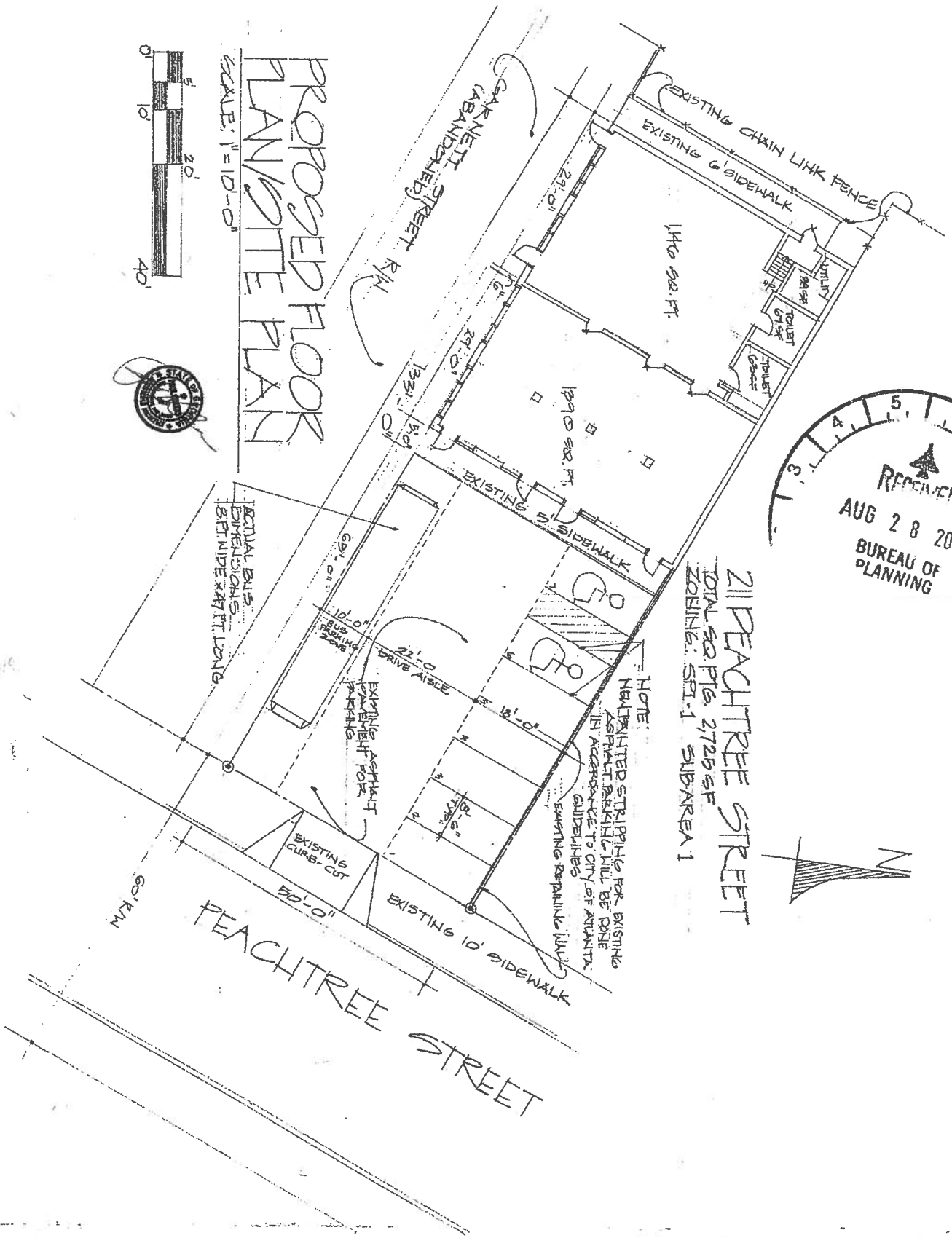
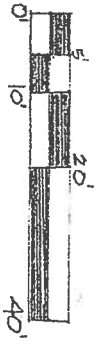


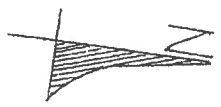
U-14-19

# PROPOSED FLOOR PLAN SITE PLAN

SCALE: 1" = 10'-0"



21 PEACHTREE STREET  
TOTAL SQ FT: 2725 SF  
ZONING: SPT-1 SUBAREA 1



NOTE:  
HATCHED STRIPING FOR EXISTING  
ASPHALT PARKING WILL BE DONE  
IN ACCORDANCE TO CITY OF ATLANTA  
GUIDELINES  
EXISTING RETAINING WALL

PEACHTREE STREET

PEACHTREE STREET